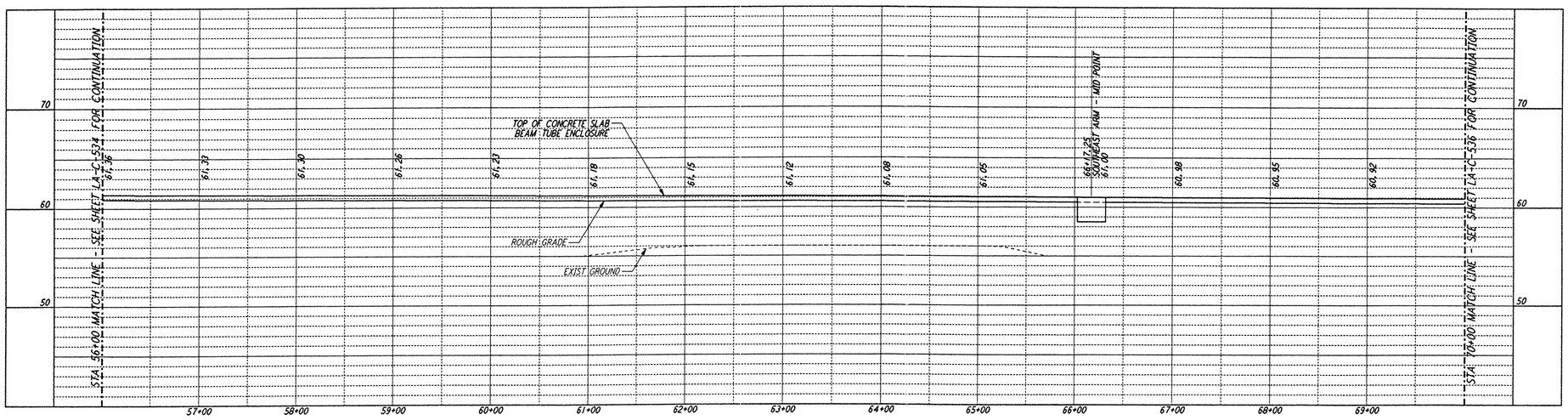

PROFILE

SCALES: HORIZ: 1" = 50'
VERT: 1" = 5'

NOTES:

1. SEE SHEET LA-C-502 FOR GENERAL NOTES, LEGEND AND ABBREVIATIONS.
2. SEE SHEET LA-C-504 FOR TYPICAL SECTIONS AND DETAILS.

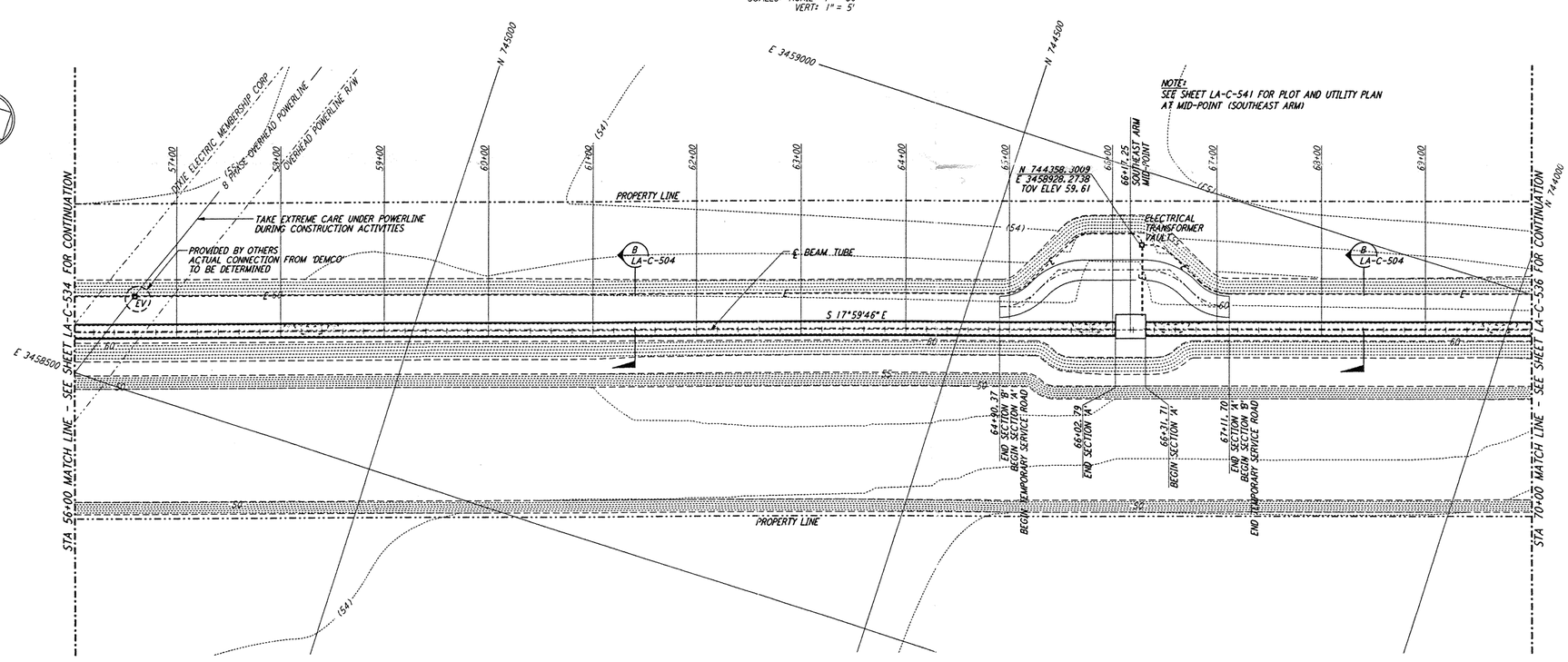

PLAN

SCALE: 1" = 50'

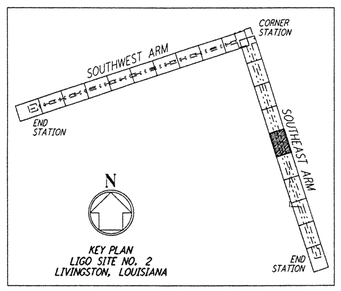

GRAPHIC SCALES
HORIZ SCALE: 1" = 50'
VERT SCALE: 1" = 5'

LIGO-D961280-A-O

This document and the design it covers are the property of **PARSONS**. They are loaned only with the borrower's expressed written agreement that they will not be reproduced, copied, loaned, exhibited, or used in any other way, except by written consent from **PARSONS** to the borrower.

REFERENCES		REVISIONS						
DRAWING NO.	DESCRIPTION	NO.	DATE	BY	CHKD	ENGR	PROJ	DESCRIPTION
		A	6/28/96	WRB	MM		TM	FINAL DESIGN REVIEW

DRAWN	WRB	6/24/96
CHECKED		
ENGINEER		
PROJ		

PARSONS
100 WEST WALNUT STREET
PASADENA, CALIFORNIA

LIGO
CALIFORNIA INSTITUTE OF TECHNOLOGY
MASSACHUSETTS INSTITUTE OF TECHNOLOGY

LASER INTERFEROMETER
GRAVITATIONAL-WAVE OBSERVATORY
BTE SITEWORK & FABRICATION - LIVINGSTON, LA

TITLE
CIVIL
SOUTHEAST ARM
PLAN AND PROFILE
STA 56+00 TO STA 70+00

SCALE	CONTRACT NUMBER	PROJECT NUMBER
AS NOTED	PP150969	8094

SHEET NUMBER: LA-C-535
REVISIONS: A

LIGO-D961280-A-O

LIGOLTF3.BOR