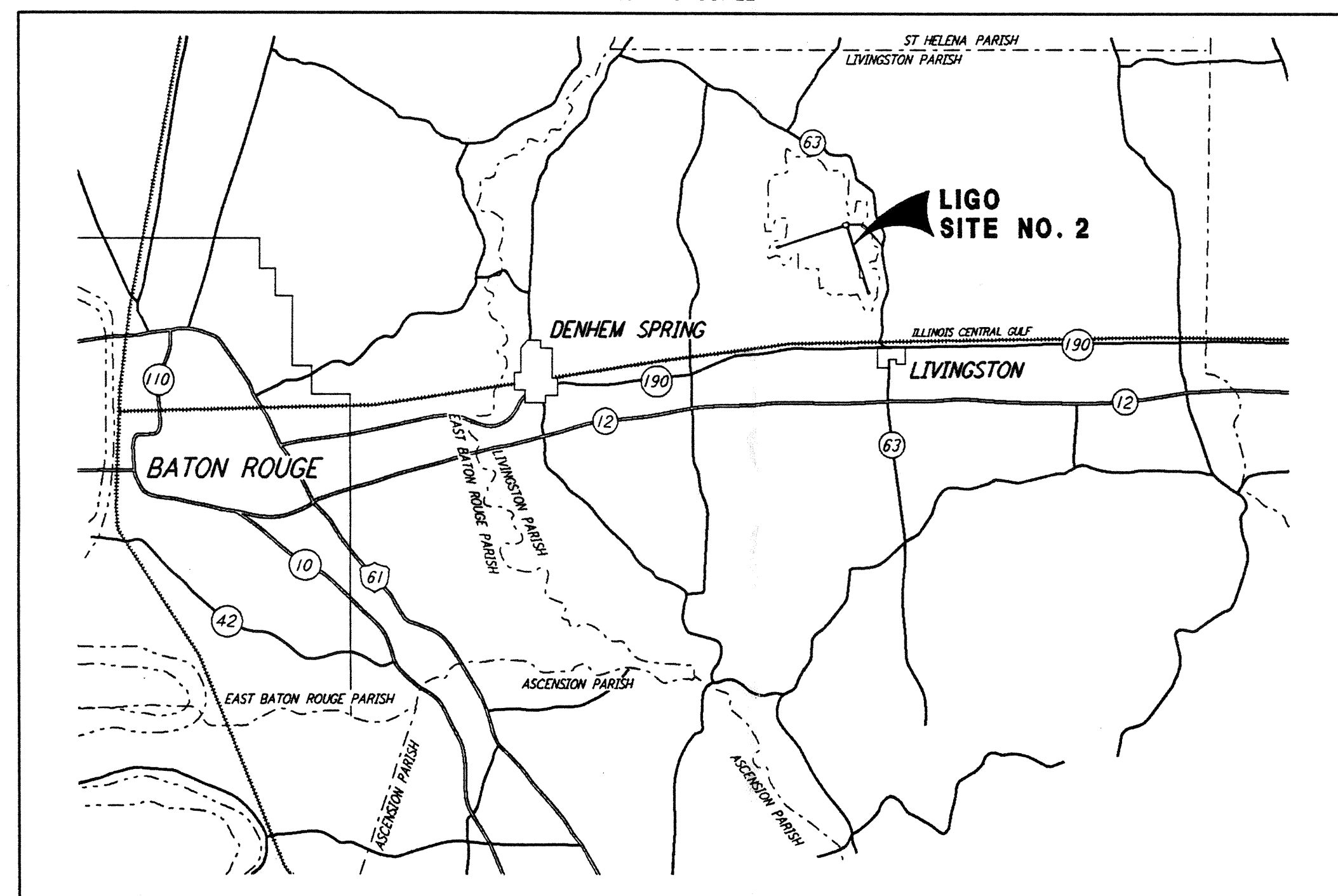
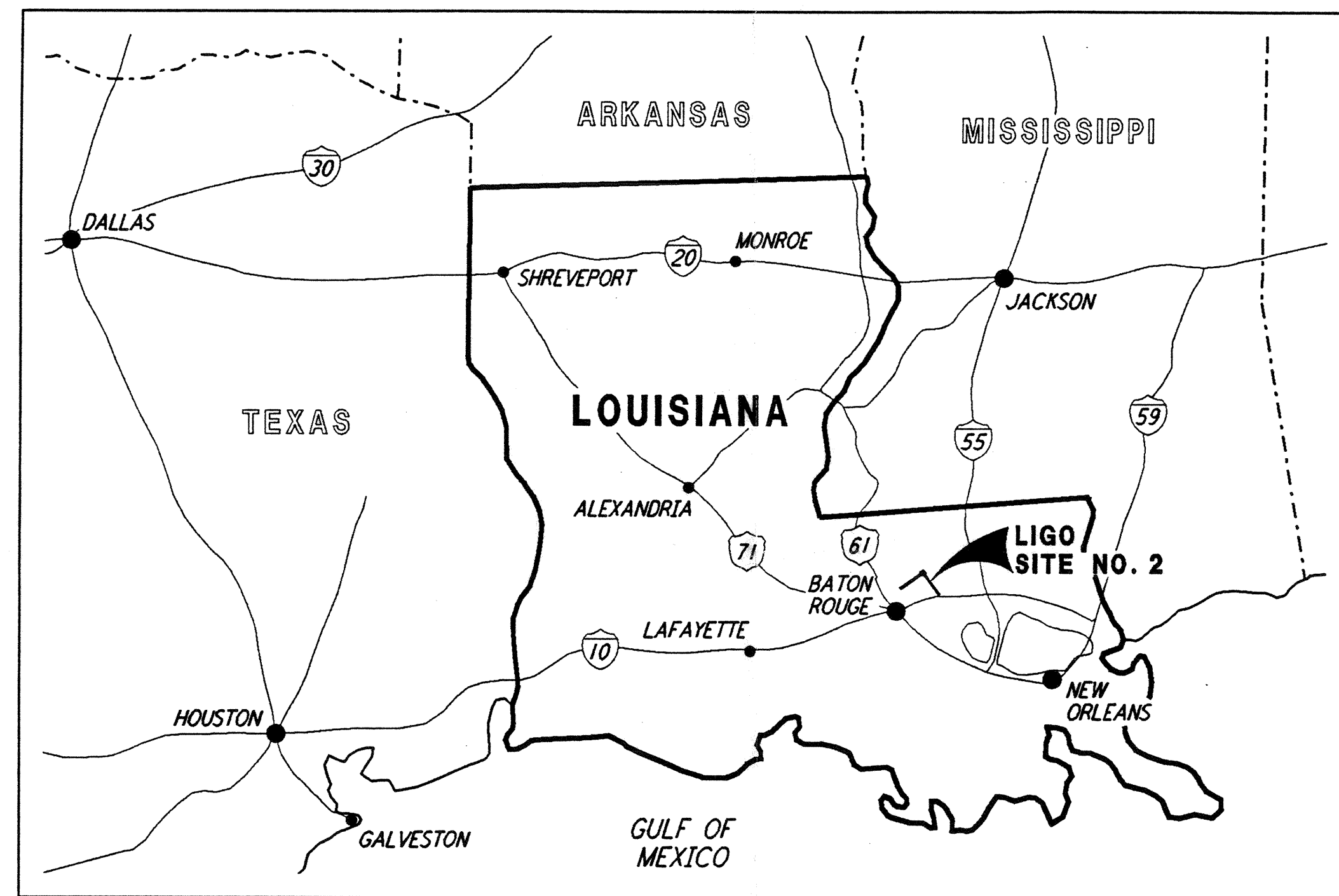
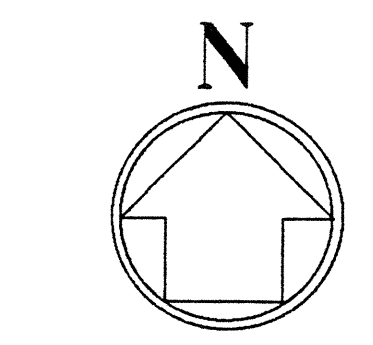


This document and the design it covers are the property of PARSONS. They are loaned only with the borrower's expressed written agreement that they will not be reproduced, copied, loaned, exhibited, or used in any other way, except by written consent from PARSONS to the borrower.

DRAWING INDEX			
REV	DATE	DRAWING NUMBER	DRAWING TITLE
CIVIL			
1	3-20-97	LA-C-501	CIVIL, DRAWING INDEX, LOCATION & VICINITY MAPS
0	11-15-96	LA-C-502	CIVIL, GENERAL NOTES, LEGEND & ABBREVIATIONS
0	11-15-96	LA-C-503	CIVIL, DRAWING MATRIX
1	3-20-97	LA-C-504	CIVIL, TYPICAL SECTIONS AND DETAILS
1	2-03-97	LA-C-505	CIVIL, CORNER STATION PLAN
ARM 2			
1	2-03-97	LA-C-511	CIVIL, SOUTHWEST ARM, PLAN AND PROFILE, STA 0+00 TO STA 14+00
1	2-03-97	LA-C-512	CIVIL, SOUTHWEST ARM, PLAN AND PROFILE, STA 14+00 TO STA 28+00
1	2-03-97	LA-C-513	CIVIL, SOUTHWEST ARM, PLAN AND PROFILE, STA 28+00 TO STA 42+00
1	2-03-97	LA-C-514	CIVIL, SOUTHWEST ARM, PLAN AND PROFILE, STA 42+00 TO STA 56+00
1	2-03-97	LA-C-515	CIVIL, SOUTHWEST ARM, PLAN AND PROFILE, STA 56+00 TO STA 70+00
1	2-03-97	LA-C-516	CIVIL, SOUTHWEST ARM, PLAN AND PROFILE, STA 70+00 TO STA 84+00
1	2-03-97	LA-C-517	CIVIL, SOUTHWEST ARM, PLAN AND PROFILE, STA 84+00 TO STA 98+00
1	2-03-97	LA-C-518	CIVIL, SOUTHWEST ARM, PLAN AND PROFILE, STA 98+00 TO STA 112+00
1	2-03-97	LA-C-519	CIVIL, SOUTHWEST ARM, PLAN AND PROFILE, STA 112+00 TO STA 126+00
1	2-03-97	LA-C-520	CIVIL, SOUTHWEST ARM, PLAN AND PROFILE, STA 126+00 TO STA 133+00
1	3-20-97	LA-C-521	CIVIL, SOUTHWEST ARM, PUMP STATION, PLOT AND UTILITY PLAN
ARM 1			
1	2-03-97	LA-C-531	CIVIL, SOUTHEAST ARM, PLAN AND PROFILE, STA 0+00 TO STA 14+00
1	2-03-97	LA-C-532	CIVIL, SOUTHEAST ARM, PLAN AND PROFILE, STA 14+00 TO STA 28+00
1	2-03-97	LA-C-533	CIVIL, SOUTHEAST ARM, PLAN AND PROFILE, STA 28+00 TO STA 42+00
1	2-03-97	LA-C-534	CIVIL, SOUTHEAST ARM, PLAN AND PROFILE, STA 42+00 TO STA 56+00
1	2-03-97	LA-C-535	CIVIL, SOUTHEAST ARM, PLAN AND PROFILE, STA 56+00 TO STA 70+00
1	2-03-97	LA-C-536	CIVIL, SOUTHEAST ARM, PLAN AND PROFILE, STA 70+00 TO STA 84+00
1	2-03-97	LA-C-537	CIVIL, SOUTHEAST ARM, PLAN AND PROFILE, STA 84+00 TO STA 98+00
1	2-03-97	LA-C-538	CIVIL, SOUTHEAST ARM, PLAN AND PROFILE, STA 98+00 TO STA 112+00
1	2-03-97	LA-C-539	CIVIL, SOUTHEAST ARM, PLAN AND PROFILE, STA 112+00 TO STA 126+00
1	2-03-97	LA-C-540	CIVIL, SOUTHEAST ARM, PLAN AND PROFILE, STA 126+00 TO STA 133+00
1	2-03-97	LA-C-541	CIVIL, SOUTHEAST ARM, PUMP STATION, PLOT AND UTILITY PLAN
STRUCTURAL			
0	11-15-96	LA-S-501	STRUCTURAL, BEAM TUBE ENCLOSURE, GENERAL NOTES, ABBREVIATIONS & LEGEND
1	2-28-97	LA-S-502	STRUCTURAL, KEY PLAN OF BEAM TUBE ENCLOSURE & PARTIAL ENLARGED PLANS
1	2-28-97	LA-S-502A	STRUCTURAL, SOUTHEAST ARM BEAM TUBE ENCLOSURE PARTIAL ENLARGED PLANS
1	2-28-97	LA-S-503	STRUCTURAL, BEAM TUBE ENCLOSURE PLANS, SECTIONS & DETAILS
1	2-28-97	LA-S-504	STRUCTURAL, KEY PLAN OF BEAM TUBE ENCLOSURE FOUNDATION & PARTIAL ENLARGED PLANS
0	2-28-97	LA-S-504A	STRUCTURAL, SOUTHEAST ARM BEAM TUBE ENCLOSURE FOUNDATION & PARTIAL ENLARGED PLANS
1	2-28-97	LA-S-505	STRUCTURAL, BEAM TUBE ENCLOSURE, SECTIONS & DETAILS, SHEET 1
1	2-28-97	LA-S-506	STRUCTURAL, BEAM TUBE ENCLOSURE, SECTIONS & DETAILS, SHEET 2
1	2-28-97	LA-S-507	STRUCTURAL, BEAM TUBE ENCLOSURE, MID STATIONS "A" & "B" FOUNDATION PLANS
1	2-28-97	LA-S-508	STRUCTURAL, BEAM TUBE ENCLOSURE, CONCRETE SLAB AND JOINT DETAILS
ELECTRICAL			
0	11-15-96	LA-E-505	ELECTRICAL, GROUNDING DETAILS
0	11-15-96	LA-E-507	ELECTRICAL, MID STATION A, GROUNDING & UNDERGROUND PLAN
0	11-15-96	LA-E-517	ELECTRICAL, MID STATION B, GROUNDING & UNDERGROUND PLAN



LIGO SW NAD 83
 LAT: 30° 33' 06.89734" N
 LONG: 90° 48' 51.45327" W

LIGO APEX NAD 83
 LAT: 30° 33' 46.6783" N
 LONG: 90° 46' 27.6499" W
 N 750,660,7928
 E 3,456,770,4197

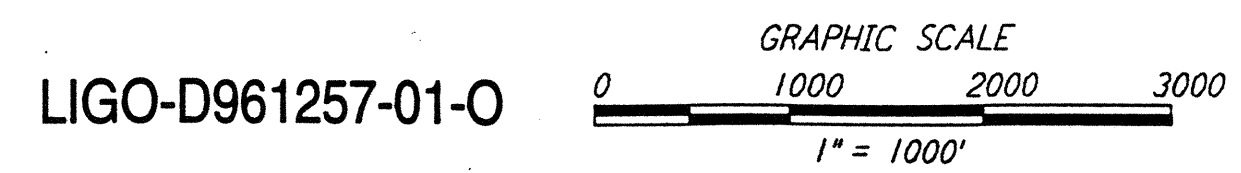
LIGO SE NAD 83
 LAT: 30° 31' 42.22109" N
 LONG: 90° 45' 41.71826" W

GPS POINT	COORDINATES		ELEVATION
	NORTH	EAST	
APEX	750660.79279	3456770.41970	-
LIGO 1#	738320.57379	3460989.05172	50.1859
LIGO 2	744519.64252	3458903.40003	54.8696
LIGO 3#	750681.37965	3457182.57992	58.6390
LIGO 4	748702.39005	3450520.15899	62.4526
LIGO 5	746819.76529	3444303.96185	58.6393
A 290	-	-	42.1193
Y 21	-	-	41.2794
S 294	-	-	42.4081

NOTE: GPS COORDINATE POINTS ARE HIGH ACCURACY
 * LIGO 1 AND LIGO 3 SHALL BE RE-ESTABLISHED BY CONTRACTOR IN NEW A LOCATION, TO BE DETERMINED.



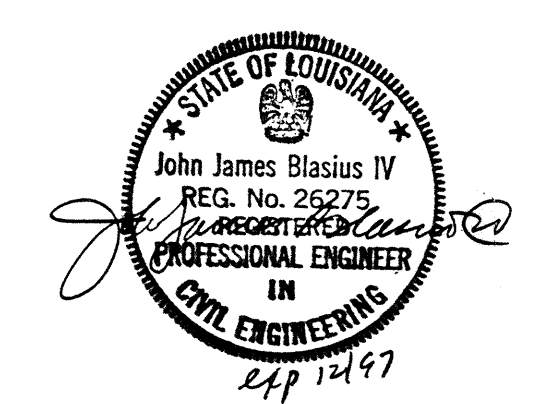
SURVEY NOTES:

- PROPERTY LINE LOCATION AND LIGO ACCESS ROAD RIGHT-OF-WAY ARE BY A SURVEY PERFORMED BY ALEX THERIOT JR & ASSOCIATES, INC., DENHAM SPRINGS, DATED MARCH 12, 1993.
- HORIZONTAL AND VERTICAL CONTROLS ARE FROM A VERNON F. MEYER GPS SURVEY, AND ARE AS FOLLOWS:
 HORIZONTAL CONTROL: ALL BEARINGS AND DISTANCES SHOWN HEREON ARE LAMBERT GRID, NAD 83/92, LOUISIANA SOUTH ZONE (1702).
 VERTICAL CONTROL: ELEVATIONS SHOWN ARE MEAN SEA LEVEL, DATUM NAVD 88. ELEVATIONS ARE A LEAST SQUARES ADJUSTMENT HOLDING TO NAVD 88 VALUES OF NGS ADJUSTED ELEVATION OF BENCHMARK A 290, Y 21 AND S 294 (VERT. ORDER - FIRST CLASS 1).
- CALTECH WILL PROVIDE FIVE (5) GPS SURVEY MONUMENTS FOR INITIAL CONTROL OF THE WORK. ADDITIONAL (APPROXIMATELY 15) FIRST ORDER GPS MONUMENTS ARE NECESSARY TO ACCURATELY PLACE THE EQUIPMENT.
- ROUGH GRADING DRAWINGS WERE BASED ON AN APEX COORDINATE OF N 750662.6458, E 3456770.8116. THIS ROUGH GRADING APEX POINT, GRID, OR OTHER ROUGH GRADING COORDINATES SHALL NOT BE USED FOR THE CONTROL OF THE WORK IN THIS CONTRACT.
- CONTRACTOR SHALL USE THE TEMPORARY ACCESS ROAD WHEN DIRECTED BY THE CONSTRUCTION MANAGER. THIS MAY BE AT ANY TIME, BUT PRIMARILY DURING CONSTRUCTION OF THE MAIN ACCESS ROAD BY OTHERS.
- CONTRACTOR IS RESPONSIBLE FOR DUST CONTROL FOR TEMPORARY ACCESS ROAD, AS WELL AS BEAM TUBE SERVICE ROADS IN ACCORDANCE WITH THE SPECIFICATIONS.
- CONTRACTOR IS RESPONSIBLE FOR MAINTAINING BEAM TUBE SERVICE ROADS AT DESIGN GRADE, TO PROVIDE SMOOTH PASSAGE FOR ALL CONSTRUCTION TRAFFIC.



NO.	DATE	BY	CHKD	ENGR	PROJ	DESCRIPTION
1	3-20-97	WRB	CL			ADDED REVISION/DATE COLUMNS, UPDATED INDEX

ISSUED FOR CONSTRUCTION
 DRAWN WRB 11-15-96
 CHECKED ML 11-15-96
 ENGINEER JB 11-15-96
 PROJ TDM 11-15-96



LASER INTERFEROMETER GRAVITATIONAL-WAVE OBSERVATORY BEAM TUBE ENCLOSURE - LIVINGSTON, LA

CIVIL DRAWING INDEX LOCATION & VICINITY MAPS

SCALE: AS NOTED CONTRACT NUMBER: PPI50969 PROJECT NUMBER: 8094

SHEET NUMBER: LA-C-501