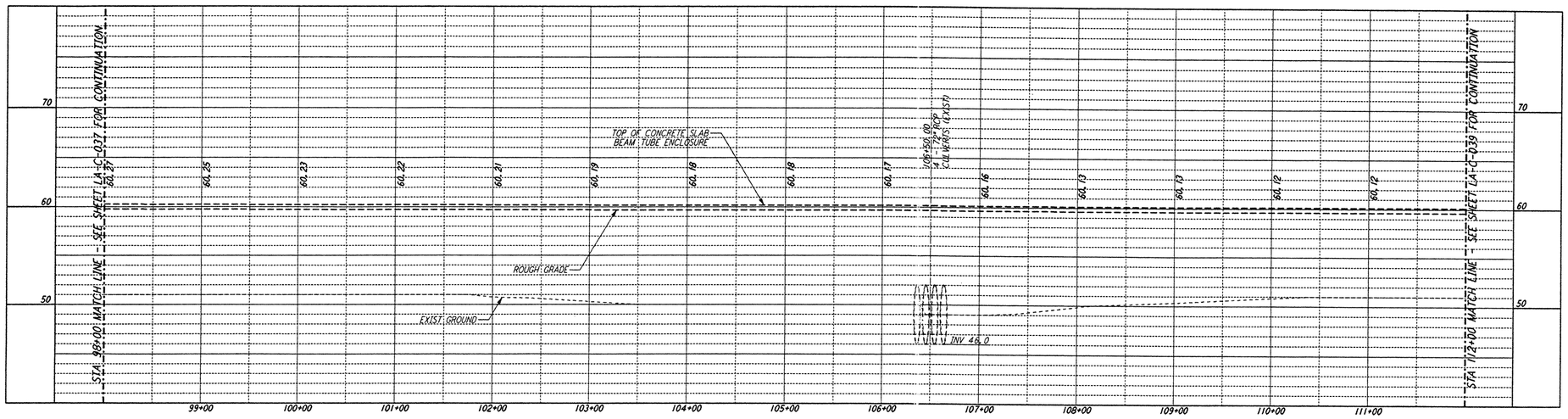


## PROFILE

SCALES: HORIZ: 1" = 50'
VERT: 1" = 5'

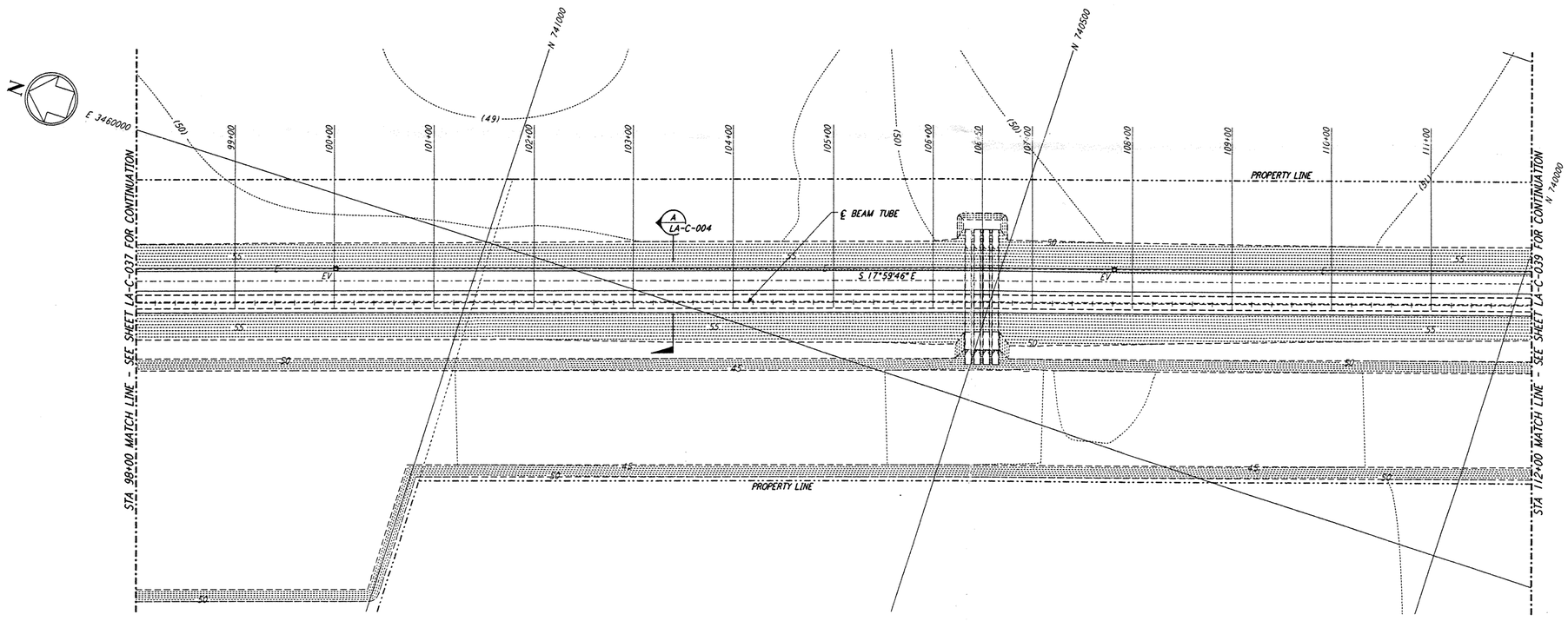


## PLAN

SCALE: 1" = 50'

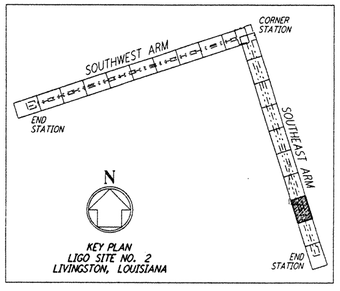


GRAPHIC SCALES
HORIZ SCALE: 1" = 50'
VERT SCALE: 1" = 5'

## NOTES:

1. SEE SHEET LA-C-002 FOR GENERAL NOTES, LEGEND AND ABBREVIATIONS.
2. SEE SHEET LA-C-004 FOR TYPICAL SECTIONS AND DETAILS.

LIGO-D960852-A-O

| REFERENCES | |
|---|---|
| DRAWING NO. | DESCRIPTION |

| REVISIONS | | | | | | |
|---|---|---|---|---|---|---|
| NO. | DATE | BY | CHKD | ENGR | PROJ | DESCRIPTION |
| A | 6/14/96 | WRB | | | | FINAL DESIGN REVIEW |

| | | |
|---|---|---|
| DRAWN | WRB | |
| CHECKED | | |
| ENGINEER | | |
| PROJ | | |

PARSONS
100 WEST WALNUT STREET
PASADENA, CALIFORNIA

LIGO
CALIFORNIA INSTITUTE OF TECHNOLOGY
MASSACHUSETTS INSTITUTE OF TECHNOLOGY

LASER INTERFEROMETER
GRAVITATIONAL-WAVE OBSERVATORY
SITE NO. 2 - LIVINGSTON, LOUISIANA

TITLE
CIVIL
SOUTHEAST ARM
PLAN AND PROFILE
STA 98+00 TO STA 112+00

| SCALE | CONTRACT NUMBER | PROJECT NUMBER |
|---|---|---|
| AS NOTED | PP150969 | 8094 |

SHEET NUMBER: LA-C-038
REVISIONS: A

LIGOLAF3.BDR

This document and the design it covers are the property of PARSONS. They are loaned only with the borrower's expressed written agreement that they will not be reproduced, copied, loaned, exhibited, or used in any other way, except by written consent from PARSONS to the borrower.