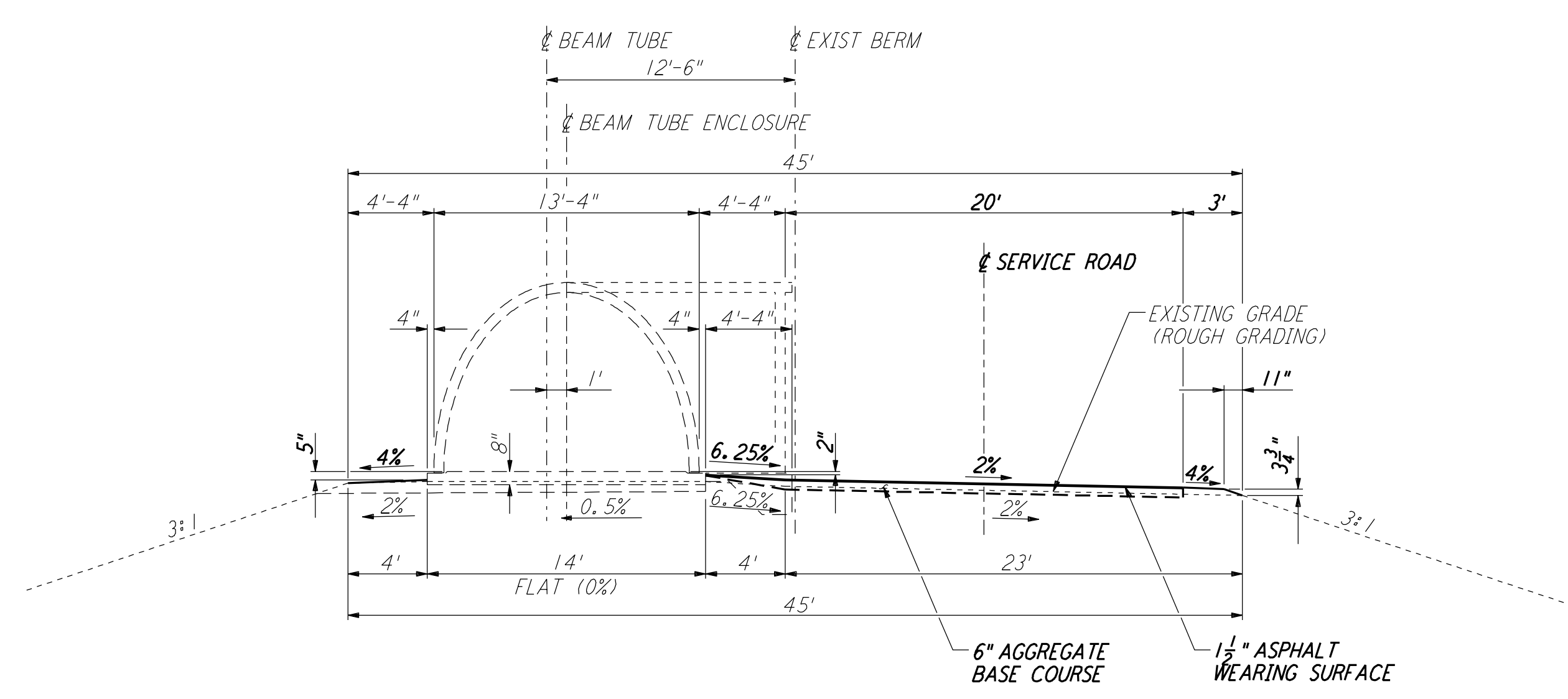
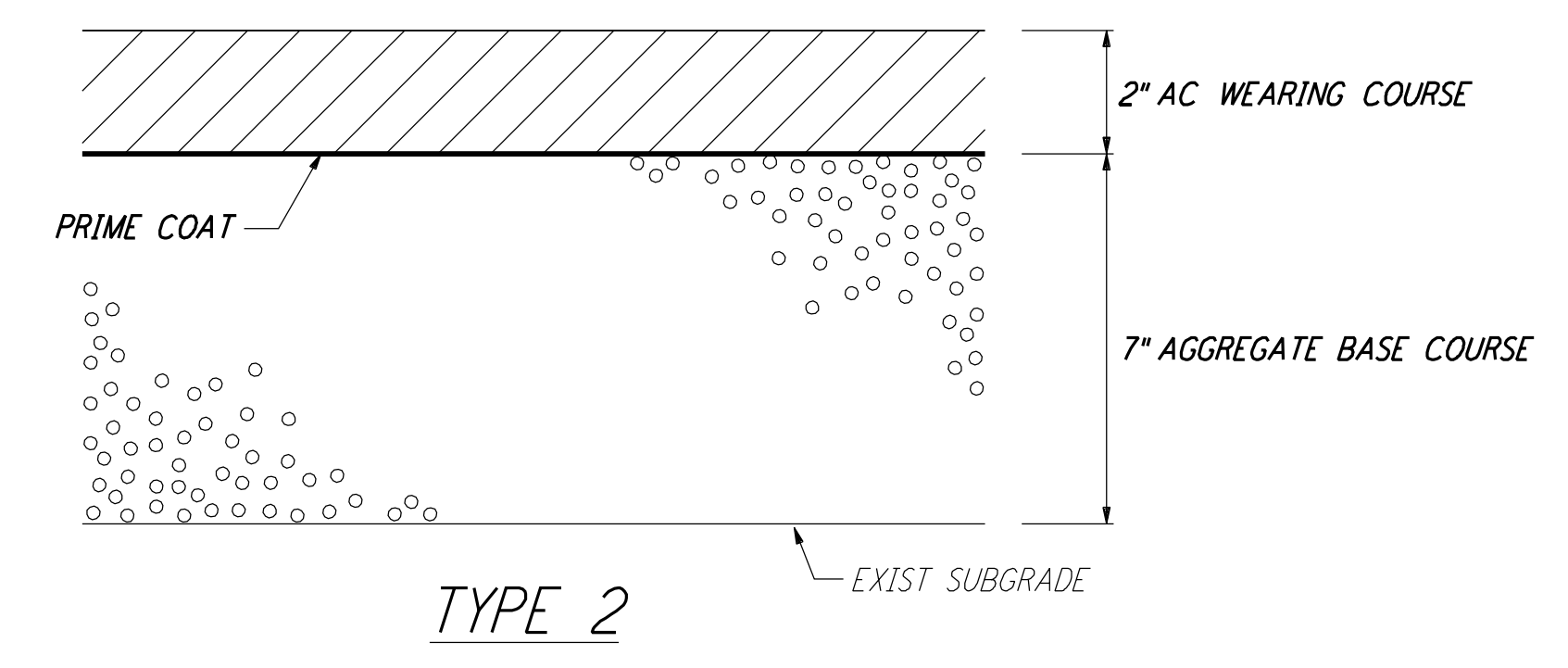
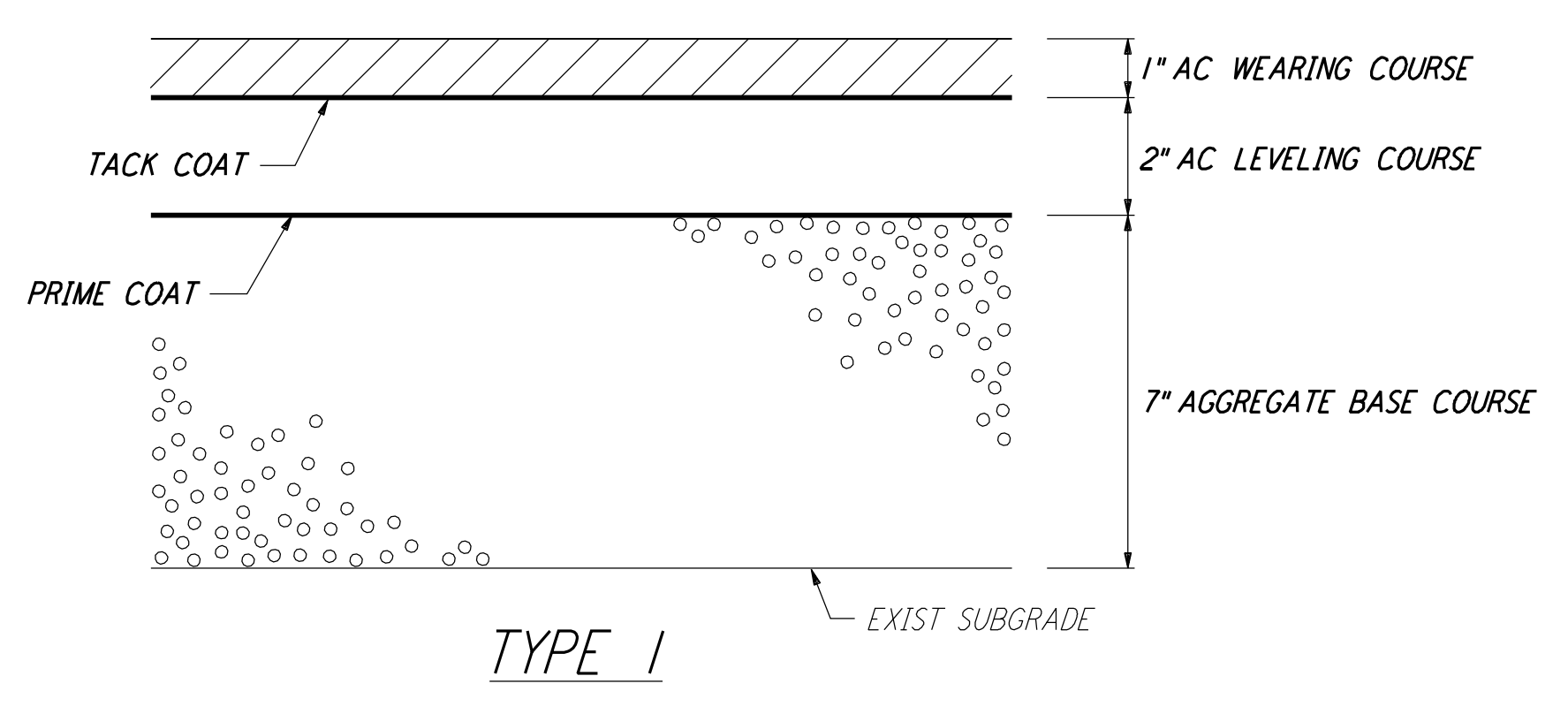


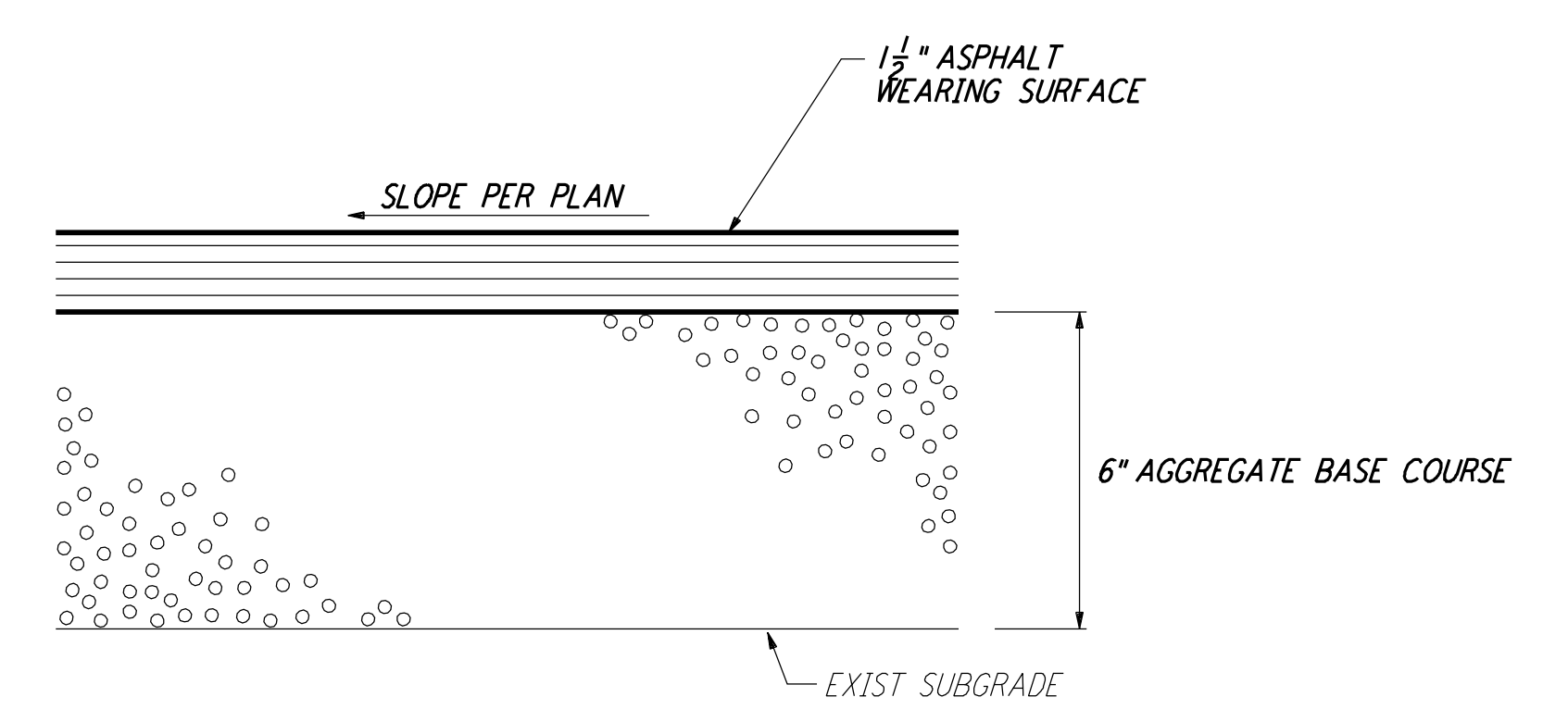
This document and the design it covers are the property of PARSONS. They are loaned only with the borrower's expressed written agreement that they will not be reproduced, copied, loaned, exhibited, or used in any other way, except by written consent from PARSONS to the borrower.



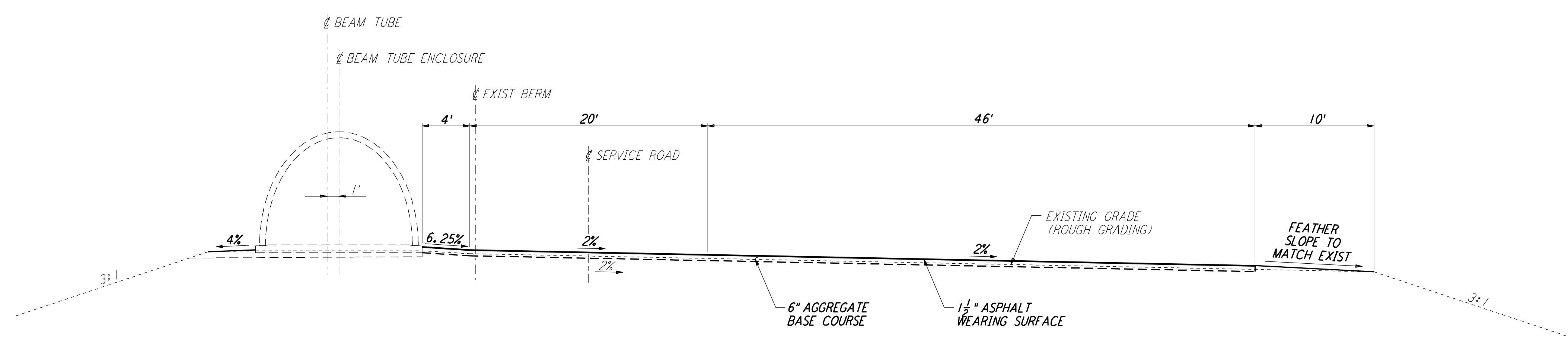
**SECTION A**  
 NOT TO SCALE  
 REF: LA-C-004  
 LA-C-011 THRU LA-C-020  
 LA-C-031 THRU LA-C-040  
 (SERVICE ROADS ALONG  
 SOUTHWEST AND SOUTHEAST ARMS)



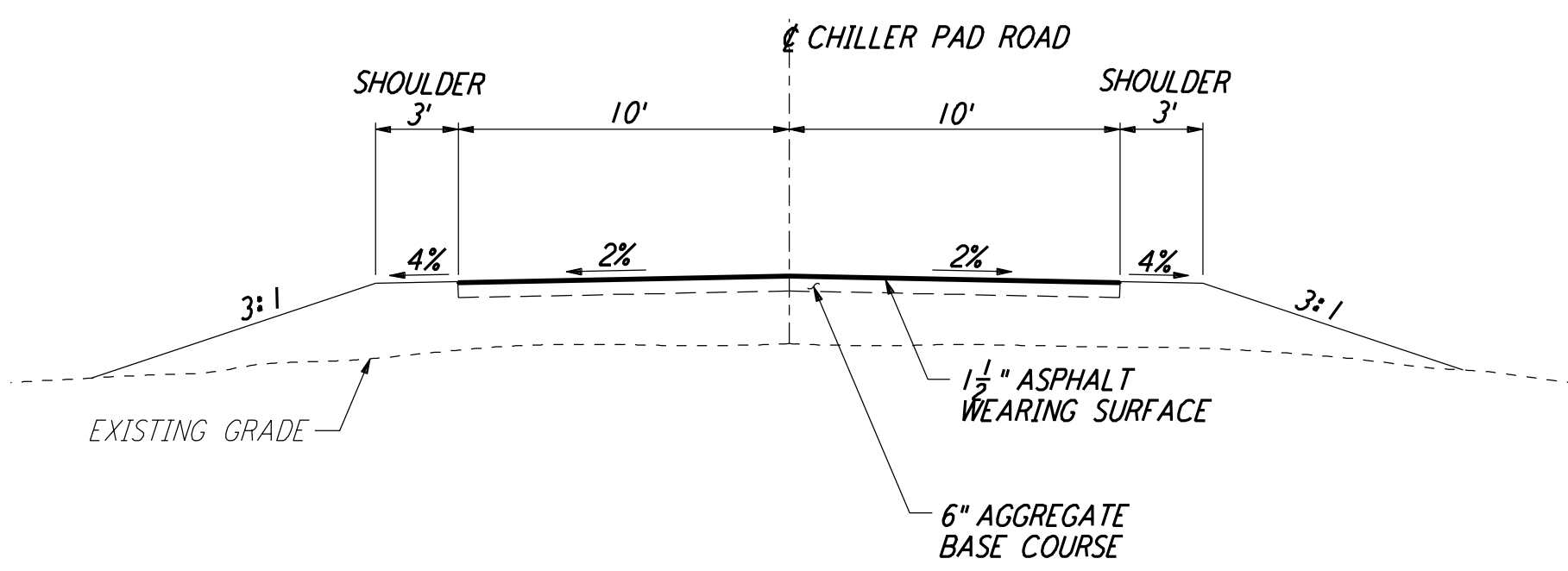
**ASPHALT PAVEMENT**  
 NOT TO SCALE  
 REF: LA-C-004  
 LA-C-005  
 LA-C-006



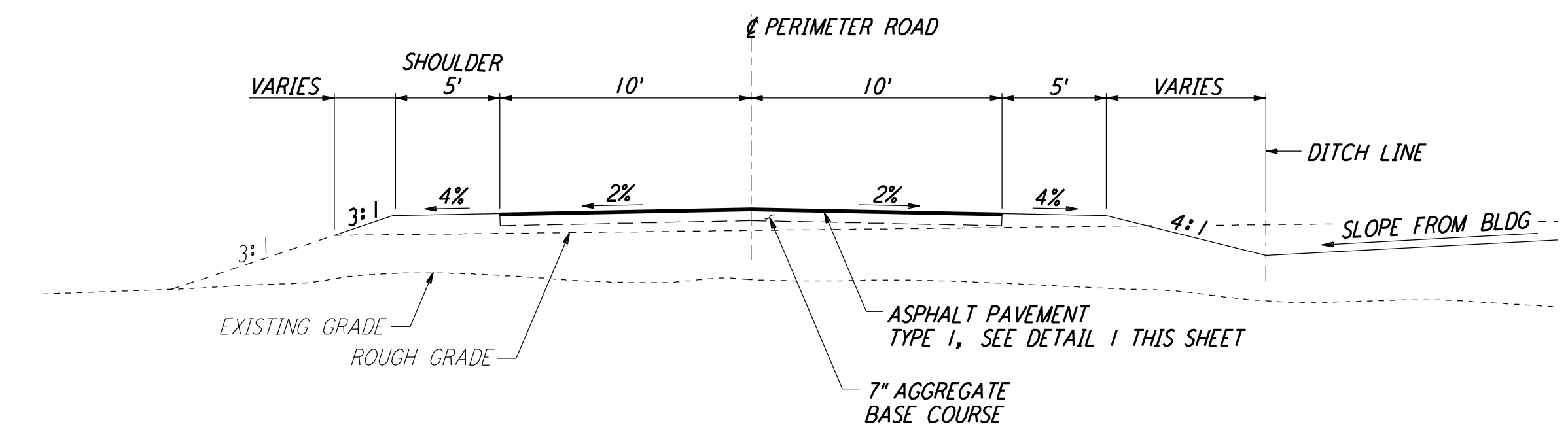
**WEARING SURFACE**  
 NOT TO SCALE  
 REF: LA-C-021  
 LA-C-022  
 LA-C-025  
 LA-C-026  
 LA-C-041  
 LA-C-042  
 LA-C-045  
 LA-C-046  
 (MID AND END STATIONS,  
 LIMITS AS SHOWN ON PLANS)



**SECTION B**  
 NOT TO SCALE  
 REF: LA-C-013  
 LA-C-019  
 LA-C-033  
 LA-C-037  
 (TURNAROUNDS ALONG  
 SOUTHWEST AND SOUTHEAST ARMS)



**CHILLER PAD ROAD**  
 NOT TO SCALE  
 REF: LA-C-004  
 LA-C-025/026  
 LA-C-045/046  
 (SERVICE ROAD FROM  
 END STATION TO CHILLER YARD PAD)



**PERIMETER ROAD  
 @ CORNER STATION**  
 NOT TO SCALE  
 REF: LA-C-004  
 LA-C-005  
 LA-C-011  
 LA-C-031  
 (AC PAVED ROAD @ CORNER STATION)

**NOTES:**  
 1. SEE SHEET LA-C-002 FOR GENERAL NOTES, LEGEND AND ABBREVIATIONS.

NO.	DATE	BY	CHKD	ENGR	PROJ	DESCRIPTION
1	08-07-98	WRB				ISSUED FOR AS-BUILT

ISSUED FOR CONSTRUCTION  
 DRAWN: WRB 11-15-96  
 CHECKED: ML 11-15-96  
 ENGINEER: JB 11-15-96  
 PROJ: TDM 11-15-96  
**AS-BUILT DRAWINGS**



LIGO-D960822-01-O

LASER INTERFEROMETER GRAVITATIONAL-WAVE OBSERVATORY SITE NO. 2 - LIVINGSTON, LOUISIANA

TITLE	CIVIL TYPICAL SECTIONS AND DETAILS	SCALE	NONE	CONTRACT NUMBER	PP150969	PROJECT NUMBER	8094
SHEET NUMBER	LA-C-004	REVISIONS					