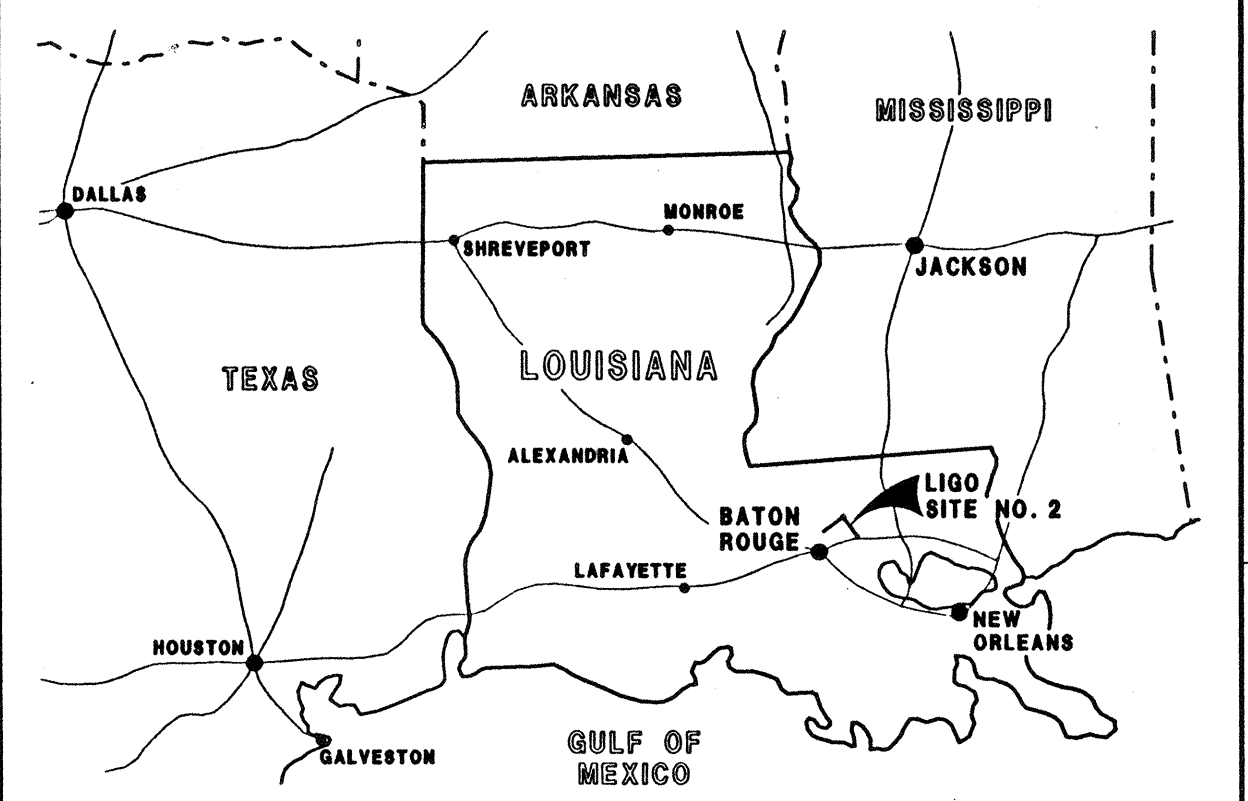
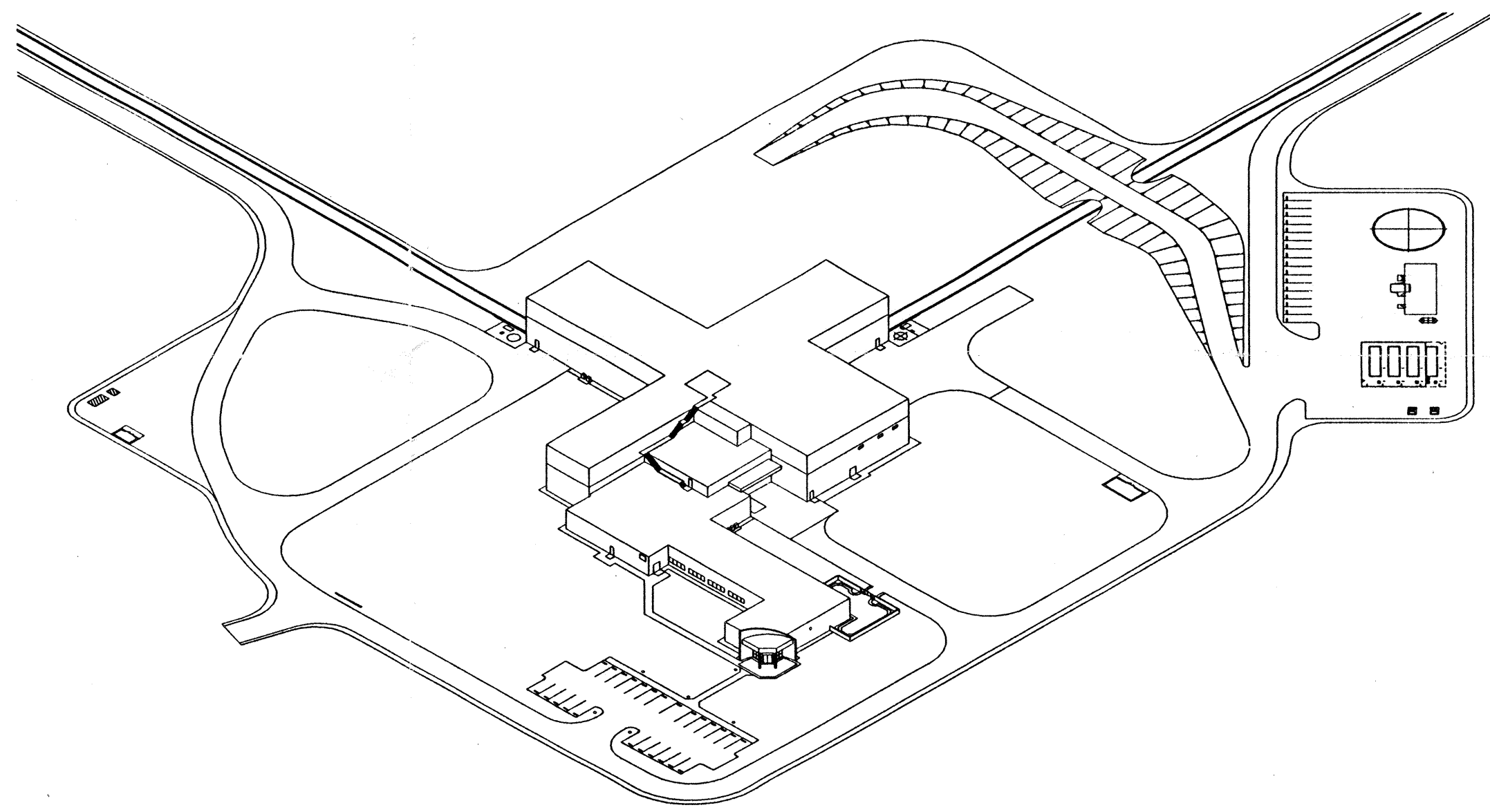


# LASER INTERFEROMETER GRAVITATIONAL-WAVE OBSERVATORY

## LIVINGSTON FACILITY ISSUED FOR BID BUILDING AND INFRASTRUCTURE CONSTRUCTION



**SITE NO. 2  
 LIVINGSTON, LOUISIANA**



This document and the design it covers are the property of PARSONS. They are loaned only with the borrower's expressed written agreement that they will not be reproduced, copied, loaned, exhibited, or used in any other way, except by written consent from PARSONS to the borrower.


DRAWING LIST		
DATE	SHEET NO.	TITLE
---	LA-G-001	GENERAL COVER AND DRAWING INDEX SHEET 1
---	LA-G-002	GENERAL DRAWING INDEX SHEET 2
---	LA-G-003	GENERAL DRAWING INDEX SHEET 3
---	LA-C-001	CIVIL DRAWING INDEX LOCATION & VICINITY MAPS
---	LA-C-002	CIVIL GENERAL NOTES, LEGEND & ABBREVIATIONS
---	LA-C-003	CIVIL DRAWING MATRIX
---	LA-C-004	CIVIL TYPICAL SECTIONS AND DETAILS
---	LA-C-005	CIVIL CORNER STATION PLOT PLAN


DRAWING LIST		
DATE	SHEET NO.	TITLE
---	LA-C-006	CIVIL CORNER STATION PLOT PLAN, ENLARGED PLAN
---	LA-C-007	CIVIL CORNER STATION GRADING PLAN
---	LA-C-008	CIVIL CORNER STATION GRADING PLAN, ENLARGED PLAN
---	LA-C-009	CIVIL CORNER STATION UTILITY PLAN
---	LA-C-010	CIVIL CORNER STATION UTILITY PLAN, ENLARGED PLAN
---	LA-C-011	CIVIL SOUTHWEST ARM PLAN AND PROFILE STA 0+00 TO STA 14+00
---	LA-C-012	CIVIL SOUTHWEST ARM PLAN AND PROFILE STA 14+00 TO STA 28+00
---	LA-C-013	CIVIL SOUTHWEST ARM PLAN AND PROFILE STA 28+00 TO STA 42+00
---	LA-C-014	CIVIL SOUTHWEST ARM PLAN AND PROFILE STA 42+00 TO STA 56+00
---	LA-C-015	CIVIL SOUTHWEST ARM PLAN AND PROFILE STA 56+00 TO STA 70+00
---	LA-C-016	CIVIL SOUTHWEST ARM PLAN AND PROFILE STA 70+00 TO STA 84+00

DRAWING LIST		
DATE	SHEET NO.	TITLE
---	LA-C-017	CIVIL SOUTHWEST ARM PLAN AND PROFILE STA 84+00 TO STA 98+00
---	LA-C-018	CIVIL SOUTHWEST ARM PLAN AND PROFILE STA 98+00 TO STA 112+00
---	LA-C-019	CIVIL SOUTHWEST ARM PLAN AND PROFILE STA 112+00 TO STA 126+00
---	LA-C-020	CIVIL SOUTHWEST ARM PLAN AND PROFILE STA 126+00 TO STA 133+00
---	LA-C-021	CIVIL SOUTHWEST ARM PUMP-STATION, PLOT PLAN
---	LA-C-022	CIVIL SOUTHWEST ARM PUMP-STATION, GRADING PLAN
---	LA-C-023	CIVIL SOUTHWEST ARM PUMP-STATION, UTILITY PLAN
---	LA-C-025	CIVIL SOUTHWEST ARM END-STATION, PLOT PLAN
---	LA-C-026	CIVIL SOUTHWEST ARM END-STATION, GRADING PLAN
---	LA-C-027	CIVIL SOUTHWEST ARM END-STATION, UTILITY PLAN
---	LA-C-031	CIVIL SOUTHWEST ARM PLAN AND PROFILE STA 0+00 TO STA 14+00

NO.	DATE	BY	CHKD	ENGR	PRJ	DESCRIPTION
C	7-24-96	ET				ISSUED FOR BID
B	6-14-96	ET				FINAL DESIGN REVIEW
A	10-31-95	ET				PRELIMINARY DESIGN REVIEW

DRAWN	RCC	6-24-96
CHECKED		
ENGINEER		
PROJ		

  
 100 WEST WALNUT STREET  
 PASADENA, CALIFORNIA

  
 CALIFORNIA INSTITUTE OF TECHNOLOGY  
 MASSACHUSETTS INSTITUTE OF TECHNOLOGY

LASER INTERFEROMETER  
 GRAVITATIONAL-WAVE OBSERVATORY  
 SITE NO. 2 - LIVINGSTON, LOUISIANA

SCALE	CONTRACT NUMBER	PROJECT NUMBER
NONE	PP150969	8094
SHEET NUMBER		REVISION
LA-G-001		

GENERAL COVER AND DRAWING INDEX SHEET 1

LIGO-D960816-C-O

Wed Jul 24 08:53:30 1996 s3-v18b2 J:\PLOTS\QUEUES\18B2\GE001.PR