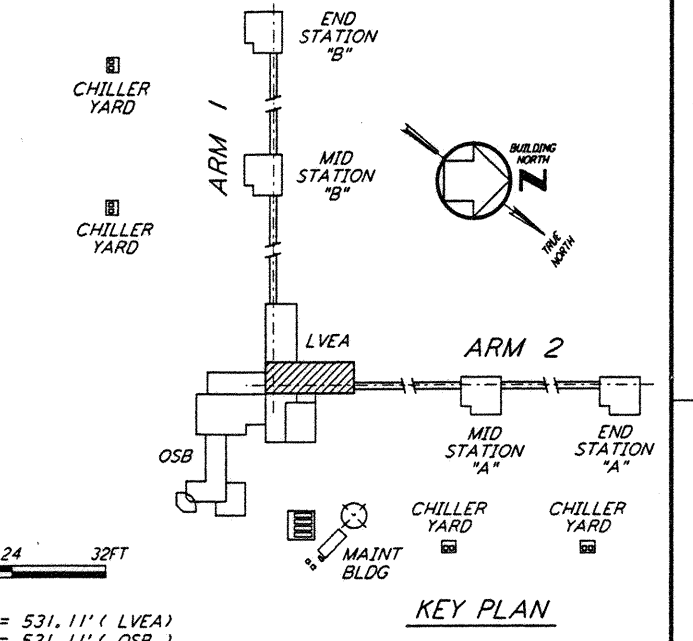
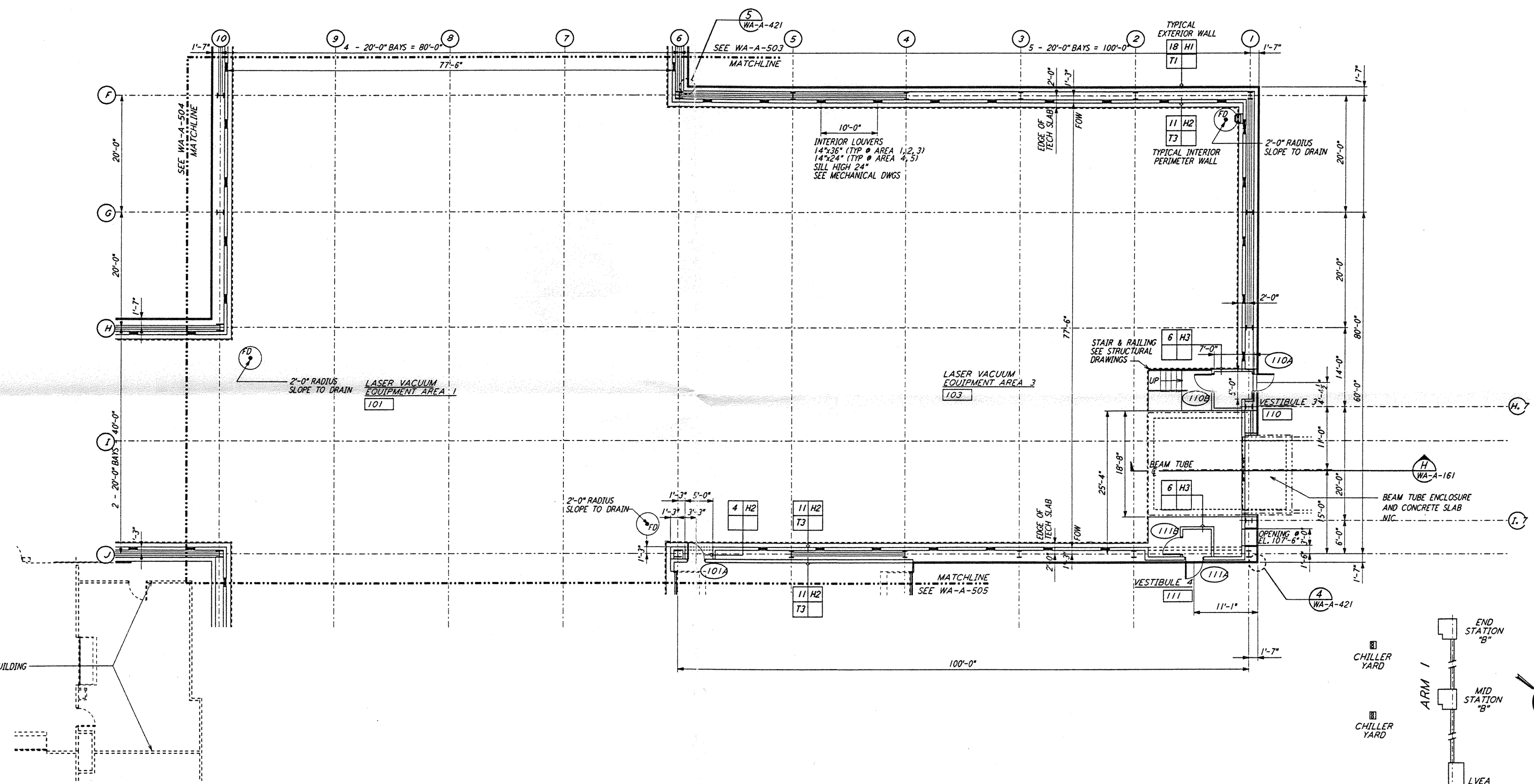
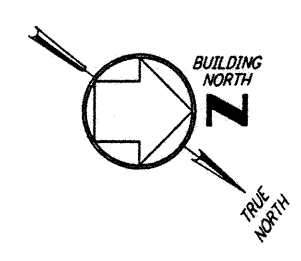


NOTE: SEE SPECIFICATIONS FOR  
 ADDITIONAL INFORMATION  
 AND SCHEDULES



0 8 16 24 32 FT  
 1" = 16'-0"  
 DATUM POINT EL +100.00 = 531.11' (LVEA)  
 DATUM POINT EL +100.00 = 531.11' (OSB)

not be reproduced, copied, loaned, exhibited, or used in  
 any other way, except by written consent from  
**PARSONS** to the borrower.

This document and the design it covers are the property  
 of **PARSONS**. They are loaned only with the  
 borrower's expressed written agreement that they will

DRAWING NO.	DESCRIPTION	NO.	DATE	BY	CHKD	ENGR	PROJ	DESCRIPTION

ISSUED FOR CONSTRUCTION	
DRAWN	CKT/DS 5-12-96
CHECKED	TJ 3-20-96
ENGINEER	ELK 7-12-95
PROJ	WJW 7/17/96

*Handwritten signature and date: 6/25/96*

**PARSONS**  
 100 WEST WALNUT STREET  
 PASADENA, CALIFORNIA

**LIGO**  
 CALIFORNIA INSTITUTE OF TECHNOLOGY  
 MASSACHUSETTS INSTITUTE OF TECHNOLOGY

LASER INTERFEROMETER  
 GRAVITATIONAL-WAVE OBSERVATORY  
 SITE NO. 1 - HANFORD, WASHINGTON

ARCHITECTURAL  
 CORNER STATION  
 LVEA PARTIAL FLOOR PLAN  
 SHEET 1

AS NOTED PPI50969 8094  
**WA-A-502**