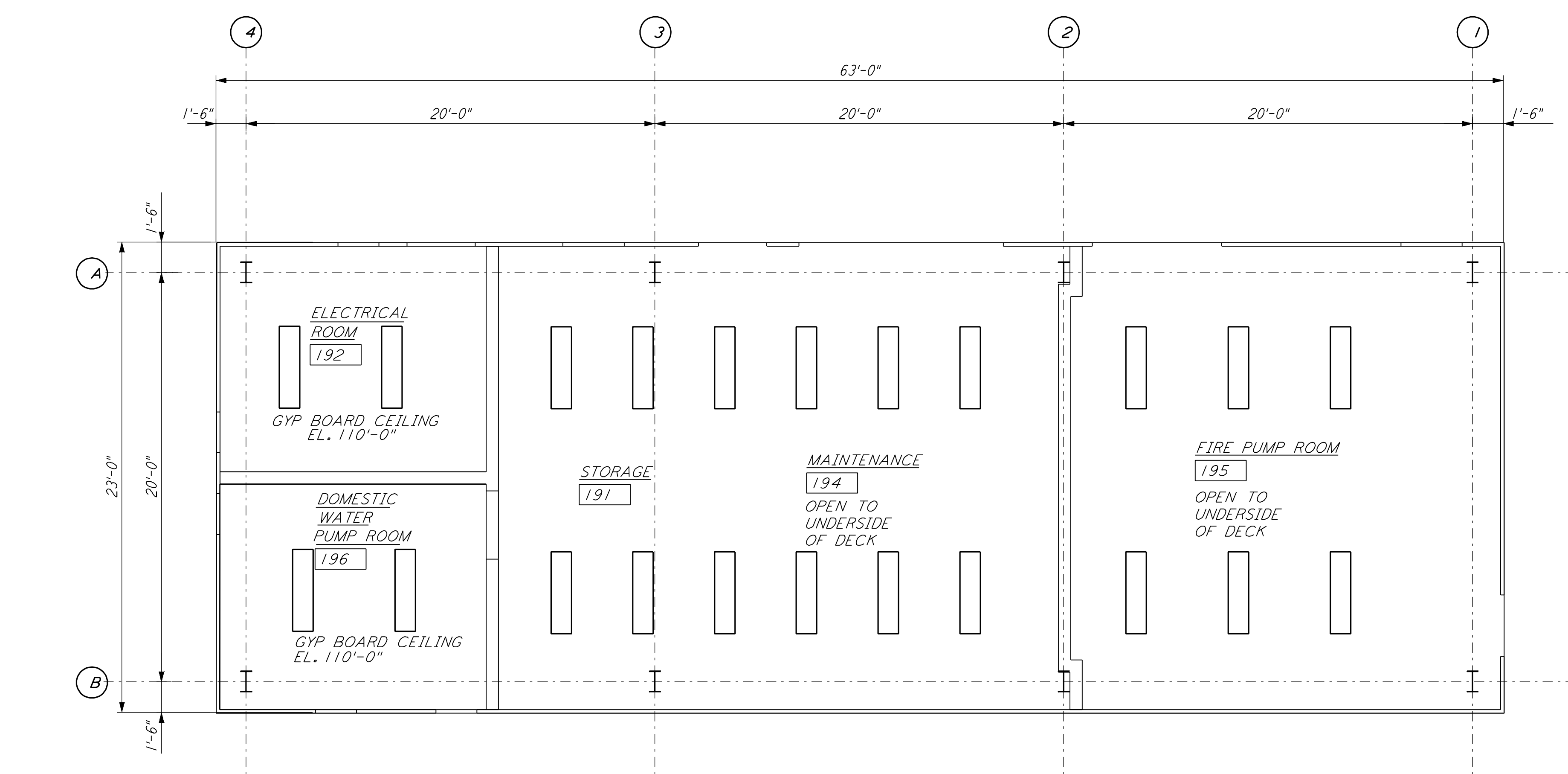
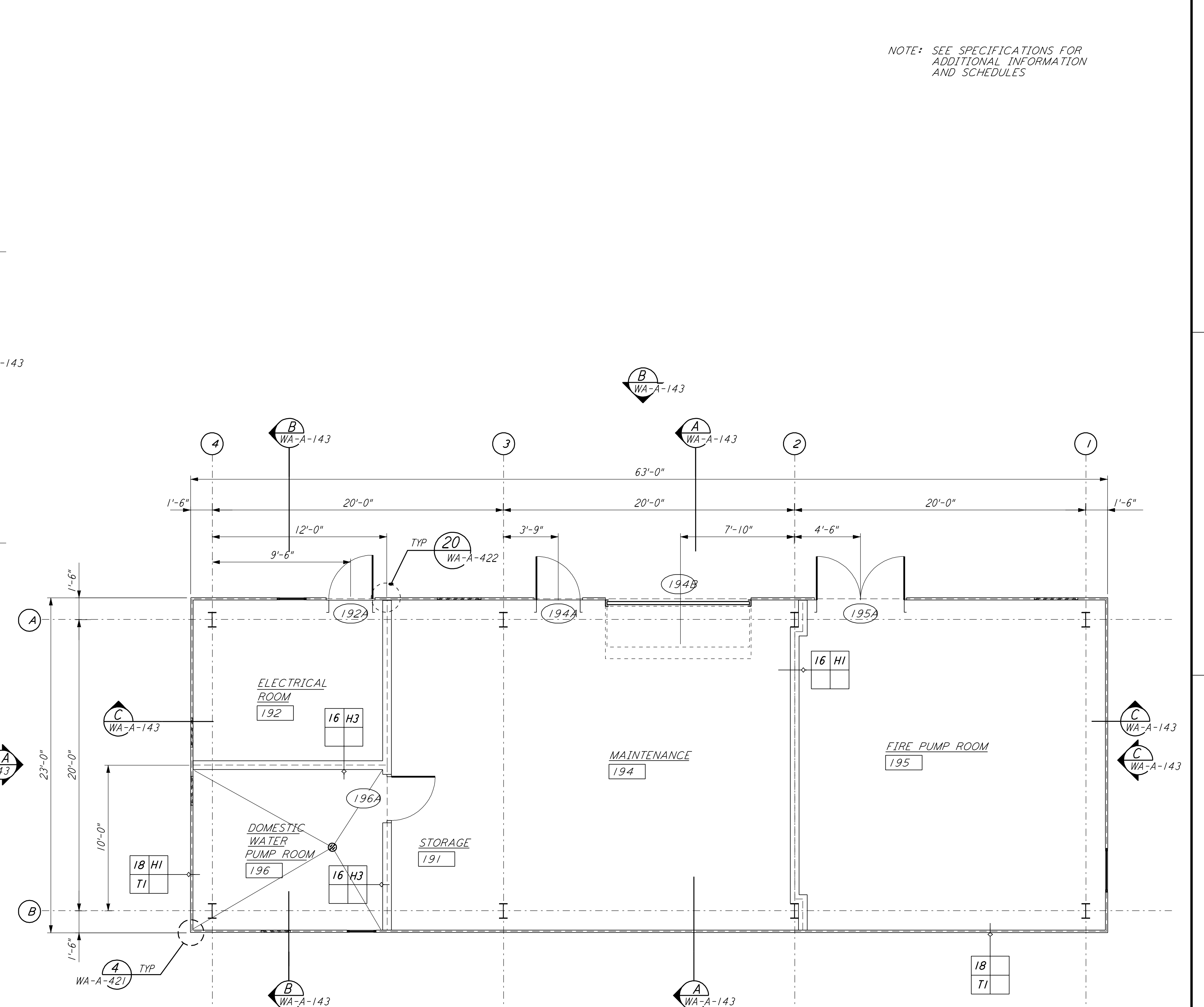


MAINTENANCE BUILDING ROOF PLAN (2)
 1/4" = 1'-0" WA-A-112

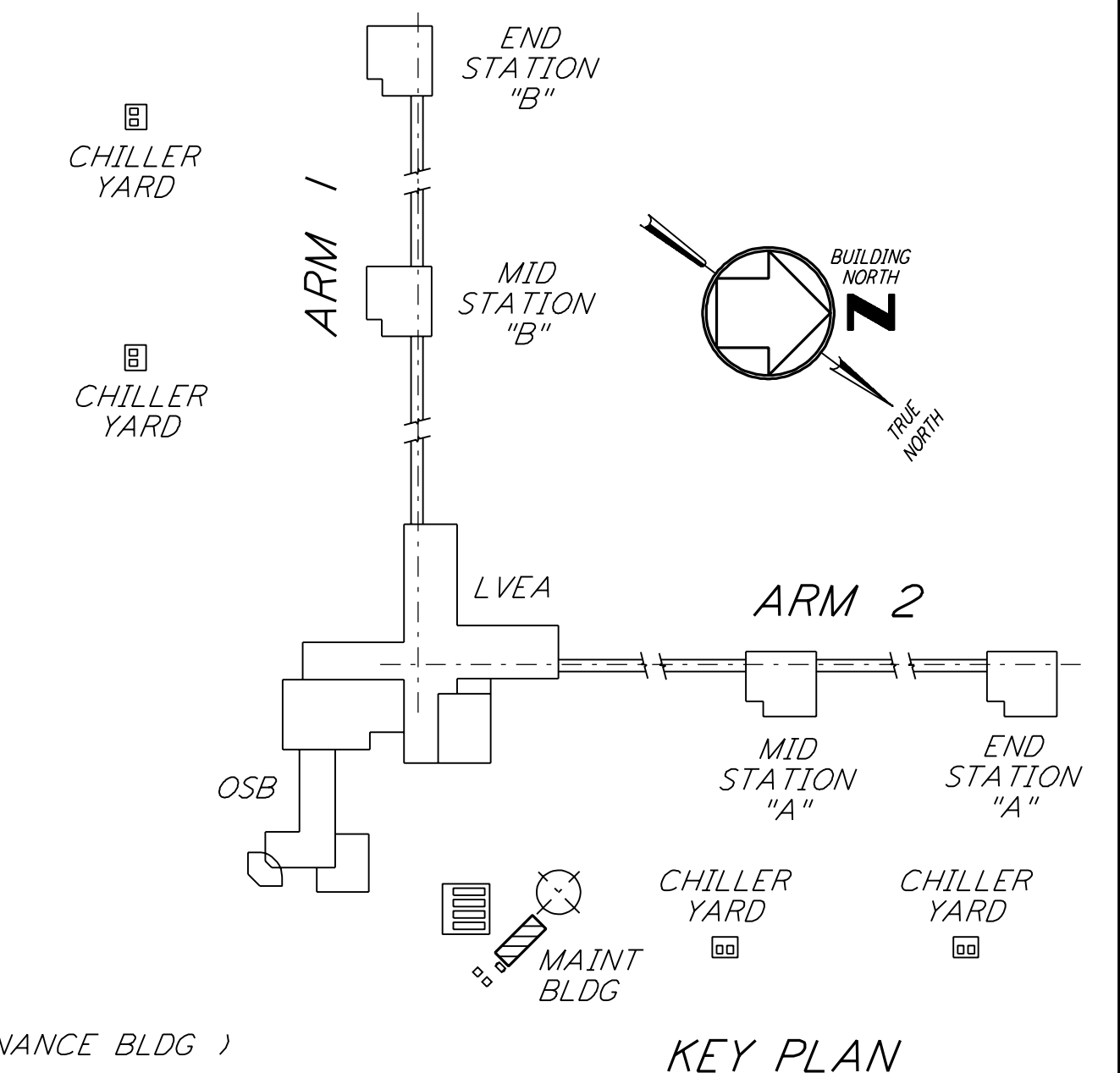


MAINTENANCE BUILDING REFLECTED CEILING PLAN (3)
 1/4" = 1'-0" WA-A-112



MAINTENANCE BUILDING PLAN (1)
 1/4" = 1'-0" WA-A-112

NOTE: SEE SPECIFICATIONS FOR ADDITIONAL INFORMATION AND SCHEDULES



0 4 8 12 16 FT
 1/4" = 1'-0"
 DATUM POINT EL +100.00 = 531.11' (LVEA)
 DATUM POINT EL +100.00 = 531.11' (OSB)
 DATUM POINT EL +100.00 = 532.50' (MAINTENANCE BLDG)

KEY PLAN

LIGO-D960251-01-O

LASER INTERFEROMETER GRAVITATIONAL-WAVE OBSERVATORY SITE NO. 1 - HANFORD, WASHINGTON		PROJECT NUMBER 8094	
ARCHITECTURAL CORNER STATION MAINTENANCE BUILDING PLANS		AS NOTED PP150969	REVISIONS WA-A-112

ISSUED FOR CONSTRUCTION		
DRAWN	CKT	7-12-96
CHECKED	TB	5-26-96
ENGINEER	bkk	7-12-96
PROJ	MDW	7-12-96

**AS-BUILT
DRAWINGS**

ISSUED FOR AS-BUILT		REVISIONS	
NO.	DATE	BY	DESCRIPTION
1	5-15-98	CKT	

PARSONS
 100 WEST WALNUT STREET
 PASADENA, CALIFORNIA

LIGO
 CALIFORNIA INSTITUTE OF TECHNOLOGY
 MASSACHUSETTS INSTITUTE OF TECHNOLOGY

This document and the design it covers are the property of PARSONS. They are loaned only with the borrower's expressed written agreement that they will not be reproduced, copied, loaned, exhibited, or used in any other way, except by written consent from PARSONS to the borrower.

I:\ligo\site\ar\wall12.d3z

Note 1, Linda L Turner, 04/13/99 04:23:08 PM
LIGO-D960251-01-O