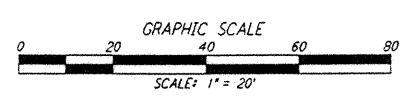
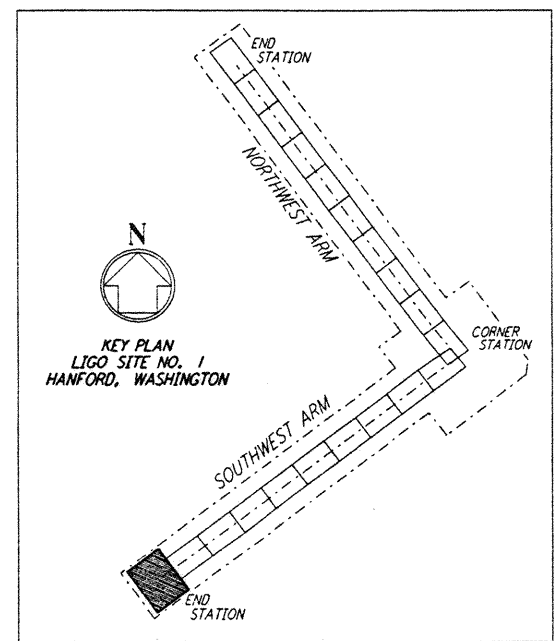


NOTES:
 1. SEE SHEET WA-C-002 FOR GENERAL NOTES, LEGEND AND ABBREVIATIONS.

ENLARGED PLAN
 SCALE: 1" = 10'




not be reproduced, copied, loaned, exhibited, or used in any other way, except by written consent from PARSONS to the borrower.

This document and the design it covers are the property of PARSONS. They are loaned only with the borrower's expressed written agreement that they will

| NO. | DATE | BY | CHKD | ENGR | PROJ | DESCRIPTION |
|-----|------|----|------|------|------|-------------|
| | | | | | | |
| | | | | | | |
| | | | | | | |

FOR CONSTRUCTION
 DRAWN: WRB 9/28/95
 CHECKED: [Signature] 7/17/96
 ENGINEER: [Signature] 7/16/96
 PROJ: [Signature] 7/14/96



PARSONS
 100 WEST WALNUT STREET
 PASADENA, CALIFORNIA

LIGO
 CALIFORNIA INSTITUTE OF TECHNOLOGY
 MASSACHUSETTS INSTITUTE OF TECHNOLOGY

LASER INTERFEROMETER
 GRAVITATIONAL-WAVE OBSERVATORY
 SITE NO. 1 - HANFORD, WASHINGTON

TITLE: CIVIL SOUTHWEST ARM END-STATION GRADING PLAN
 SHEET NUMBER: WA-C-046
 SCALE: 1" = 20' PPI50969 8094